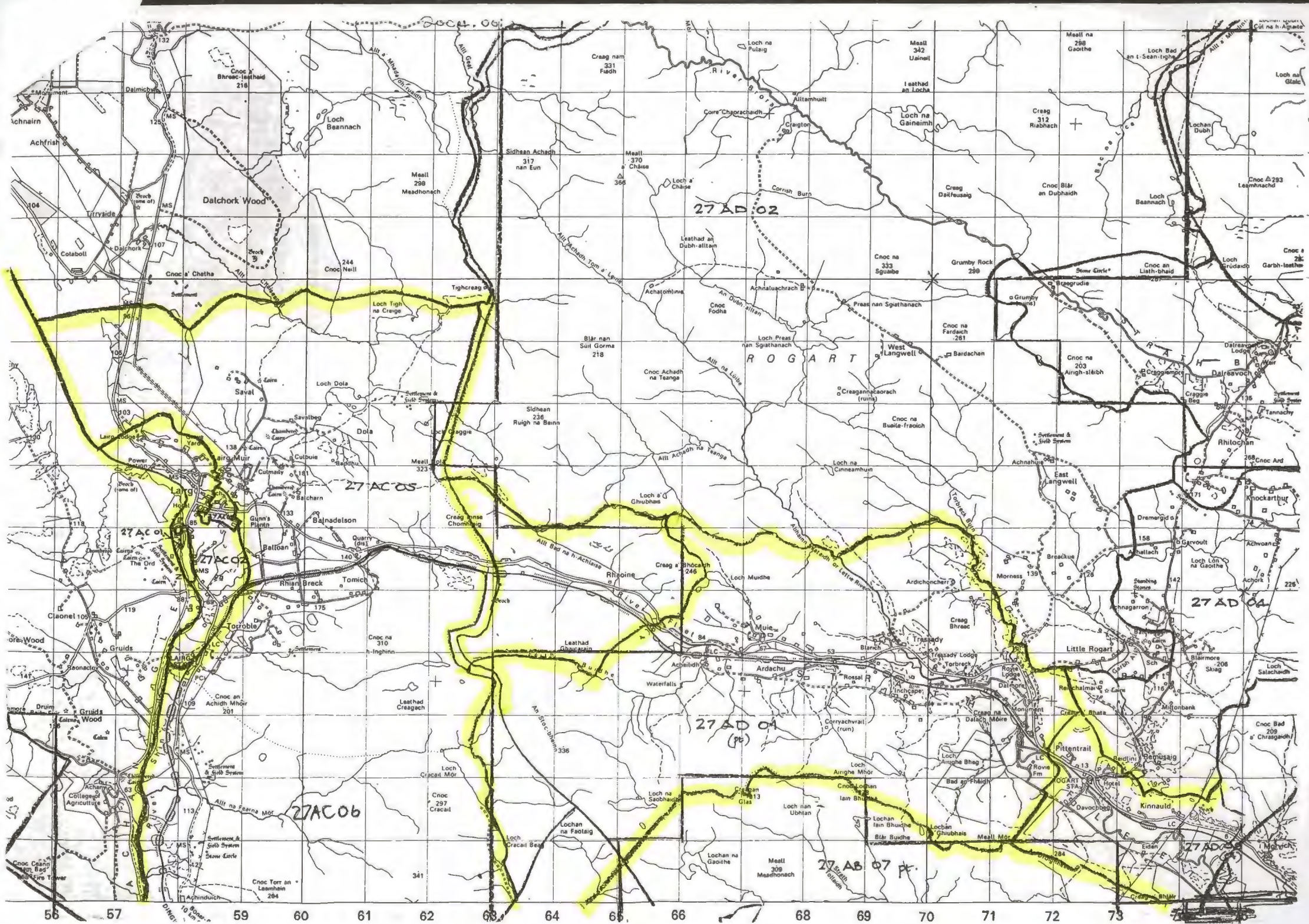
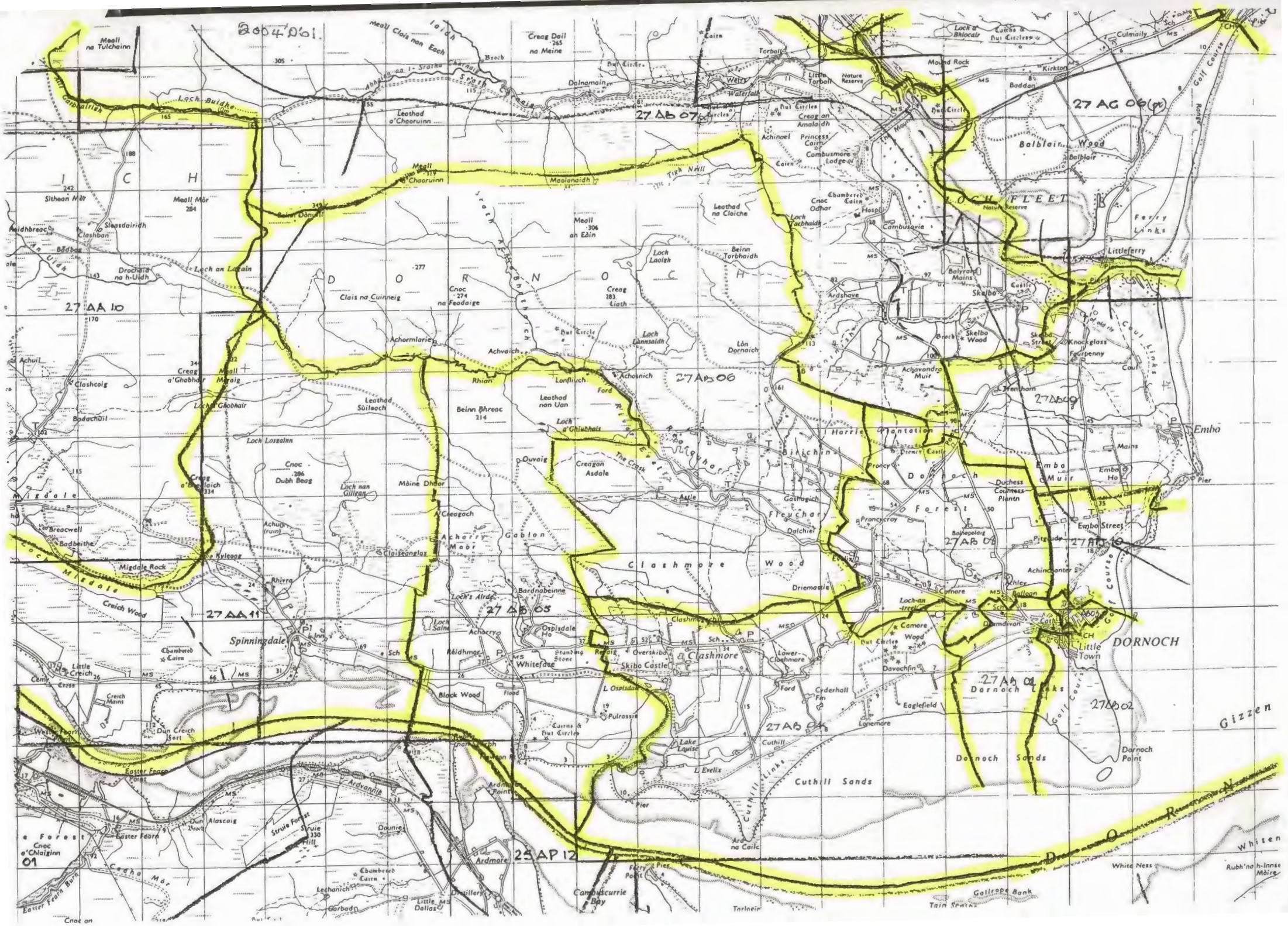




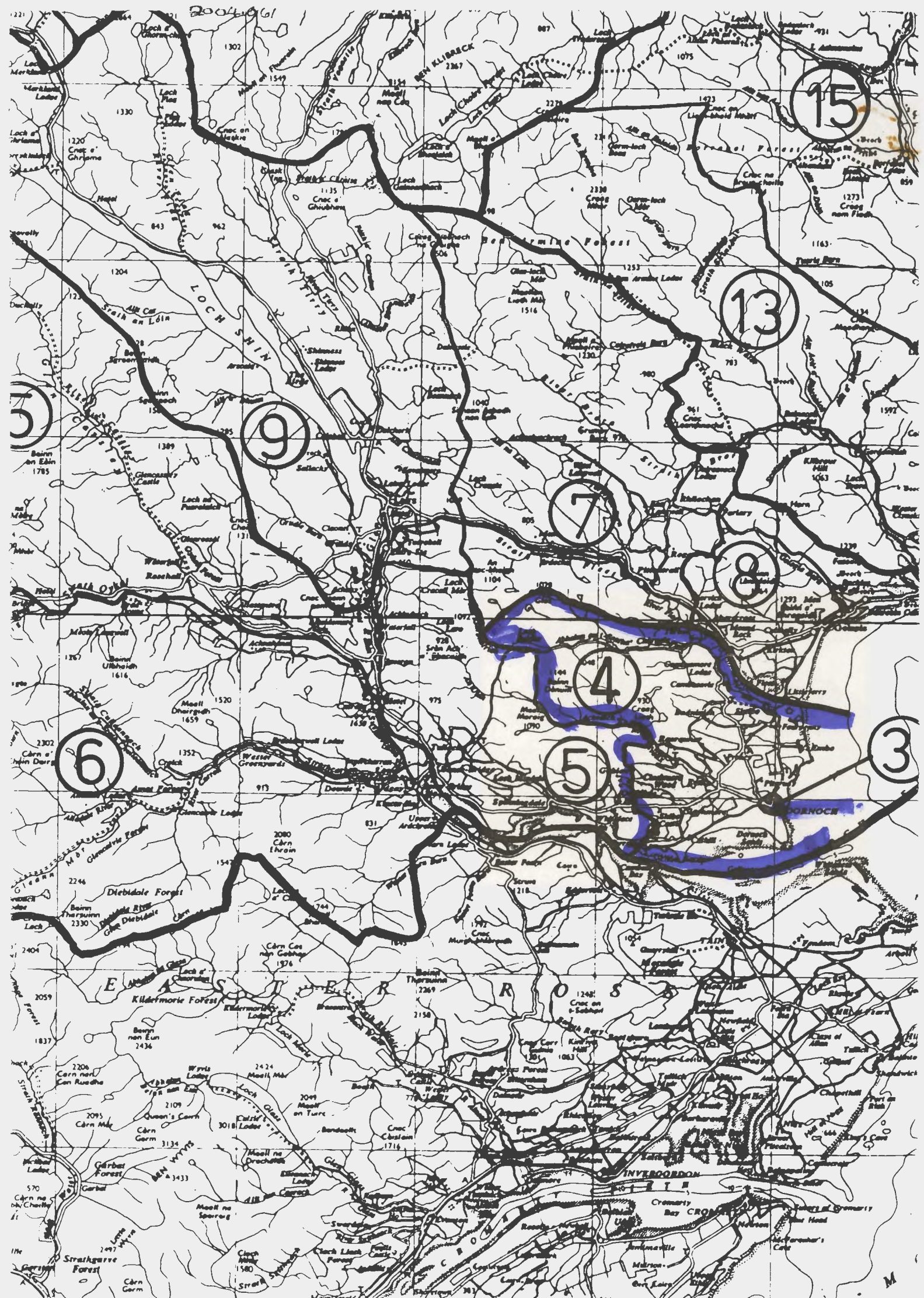
2004.0601





DNH46: 2004.061

For the purpose of a census, Rearquhar is described as an area in Enumeration 4 in the Registration District of Dornoch, which is bounded in the SOUTH by River Evelix, WEST by part of the parish of Creich, EAST by Harriet's Plantation and on the NORTH by the Northern Limit of East and West Harriet Plantation and the Beate Road to Lochlea.



1485
3-261

St. Michael's Well
(Site 65)

1498
4.233

1478
966

11477
H-403

$$\begin{cases} 1481 \\ - 786 \\ \hline \end{cases}$$

1496
1. 160

1494
3481493
1.081

2252

2250
620

2254

20.23

Hotel

2259
4-969

2262 Party. Bur
-450

Church
Formerly
Cathedral
A.D. 1224

COUNTY BUILDINGS

2230
57 777

DORNO
DORNO