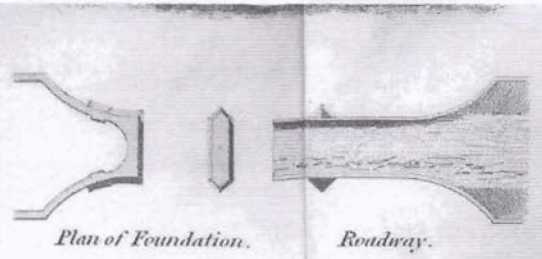



Wing Walls.




Plan of Foundation.

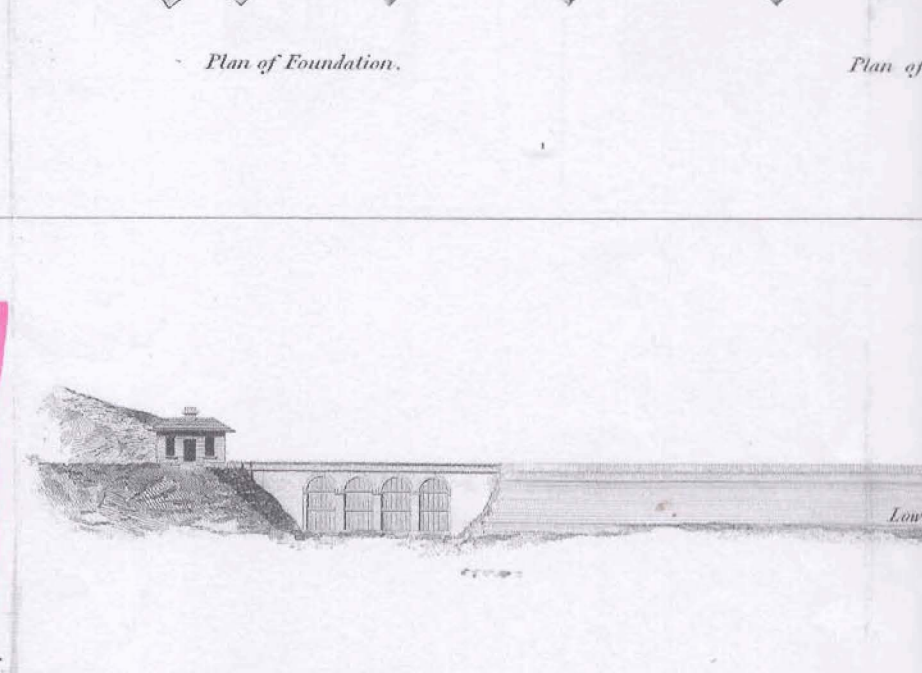
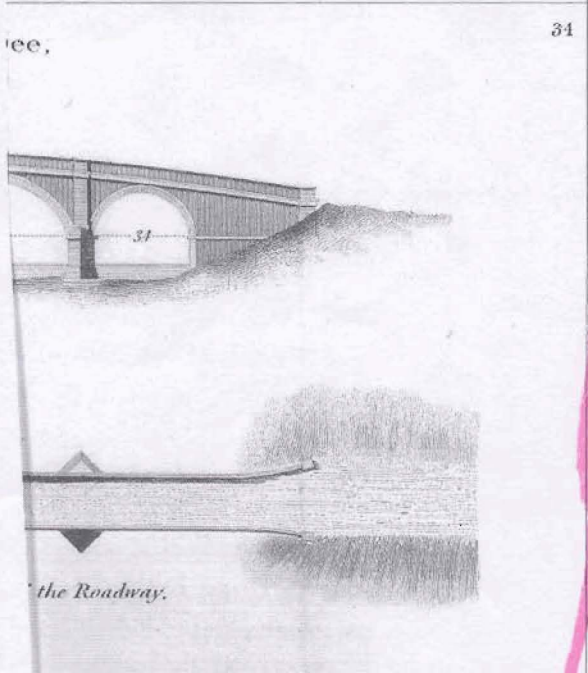

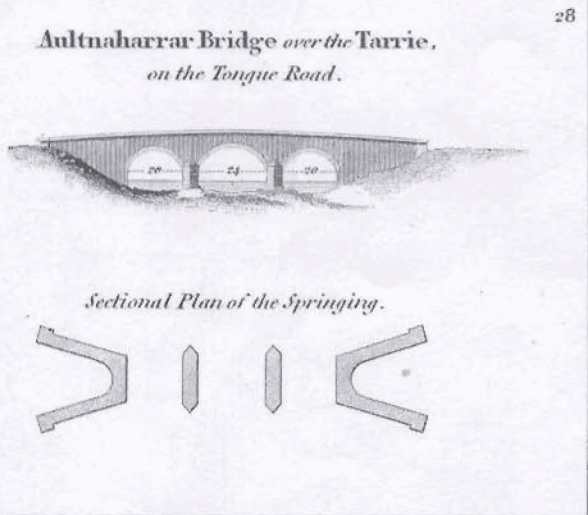
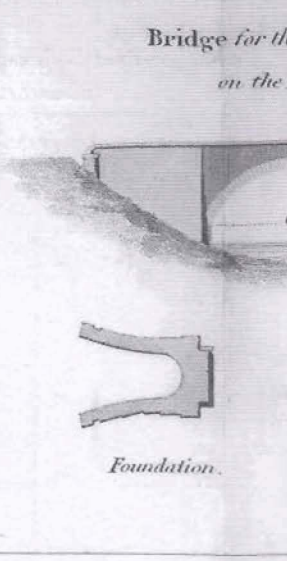
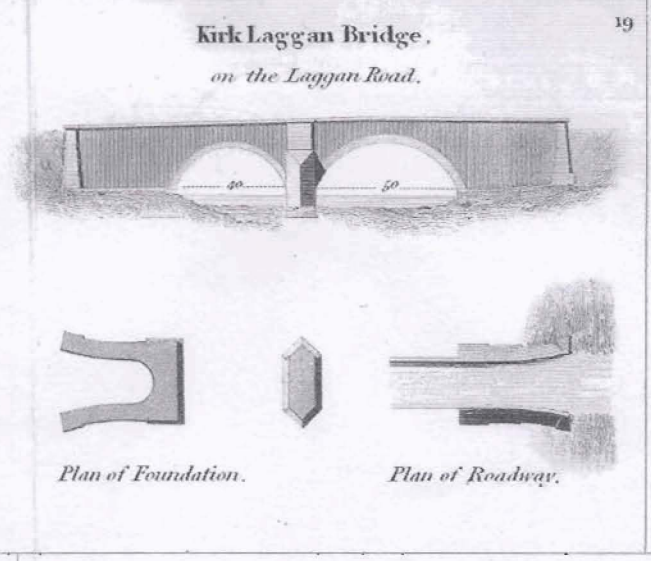
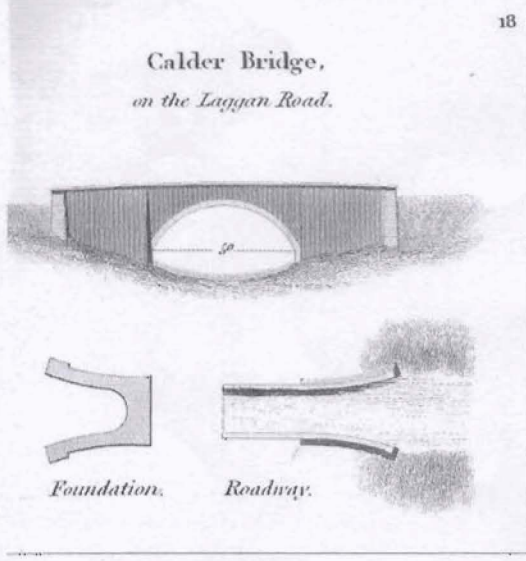
Roadway.



Foundation.



Roadway.



From Bridges in the Highlands from Atlas in the life of Thomas Telford 1838  
see Scattered National Archives: Elevat  
also Ref: RHP 11718/2.

Foundation.

Roadway.

Plan of the Foundation.



Plan of the Roadway

Water of Roy,  
Laggan Road.

20

Spean Bridge,  
on the Laggan Road.

21



Foundation.

Roadway.

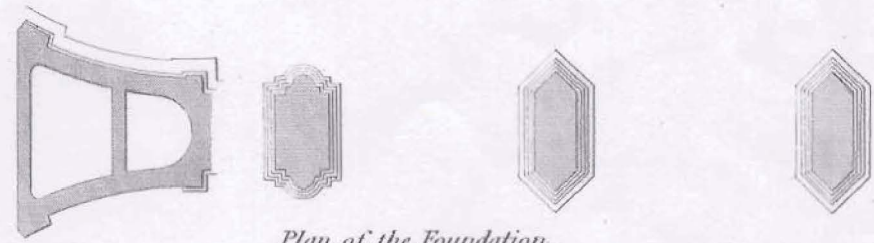

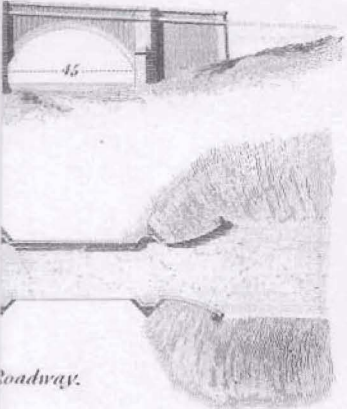


Finished Roadway

Roadway.

29

Dunkeld Bridge over the  
River Perth in Perthshire



Plan of the Foundation.

Roadway.

Strath Fleet Mound and

A  
Water Spring Tides.

High water Spring Tides.

RCAHM. Plate 51.  
Plan of bridge & sluices at the Mound.

£. 432. Ordered by the House